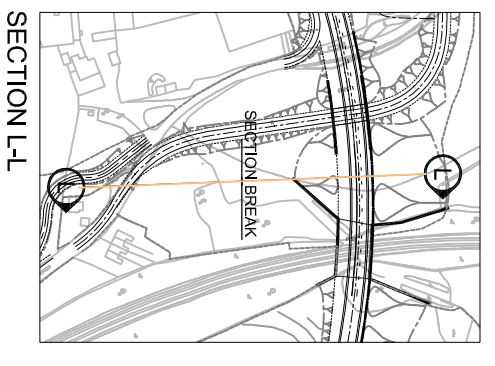
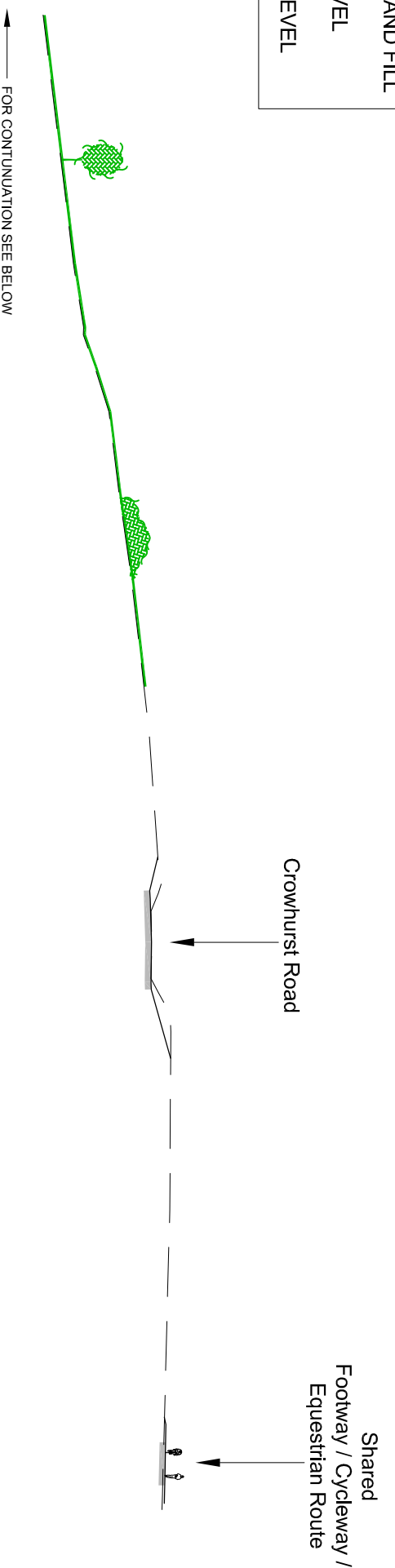
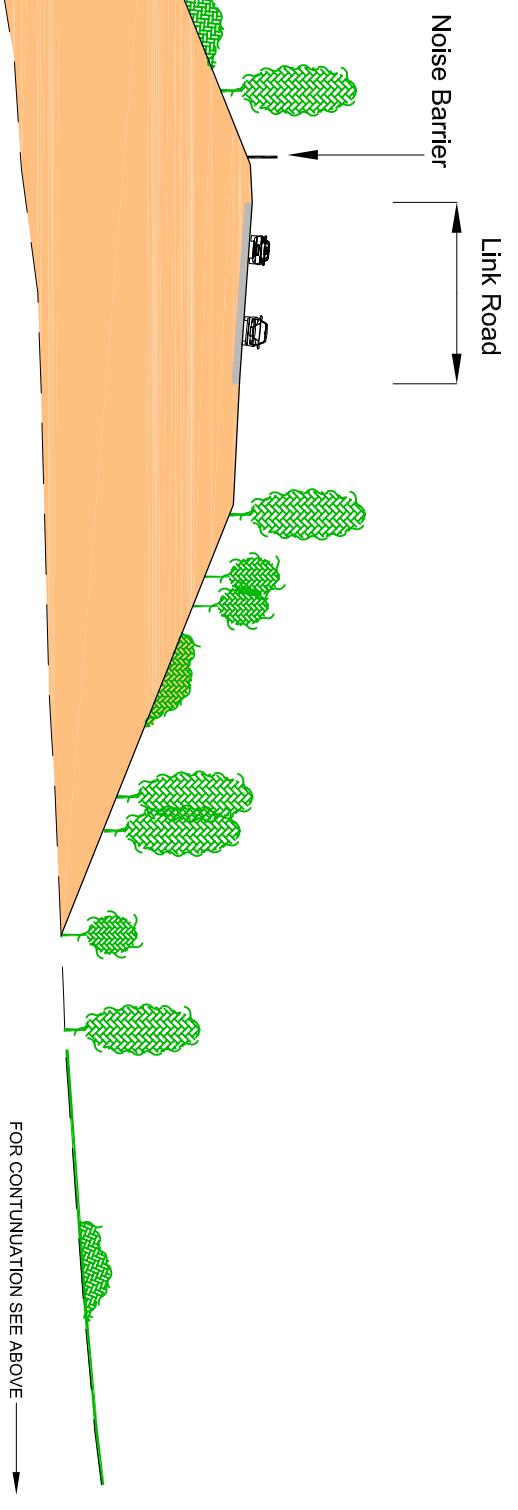


| KEY | |
|-----|----------------------------|
| | EXISTING VEGETATION |
| | PROPOSED PLANTING |
| | AREAS OF MOUNDING AND FILL |
| | EXISTING GROUND LEVEL |
| | PROPOSED GROUND LEVEL |



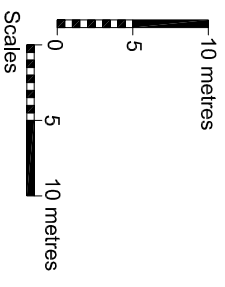
Level Datum =20.000

SECTION L-L



Level Datum =20.000

SECTION L-L



This map is reproduced from Ordnance Survey material with the permission of Ordnance Survey on behalf of the Controller of Her Majesty's Stationary Office © Crown copyright. Unauthorised reproduction in any form is prohibited and may lead to prosecution or other legal proceedings. (00019911, 15/07/17)

BEXHILL TO HASTINGS LINK ROAD

| | | | |
|----------------|--------------------------|-------|--|
| Figure : 3A.20 | Scale | 1:500 | Carolin Dwyer Bering (hons), DfP/Trans, DHS, MHT, MLLT Assistant Director, Transport & Waste County Hall, St. Ann's Crescent ULE Telephone: 01223 481000 |
| | LINK ROAD CROSS SECTIONS | Sheet | |
| | Revision | 03 | April 2007 |

Transport & Environment

